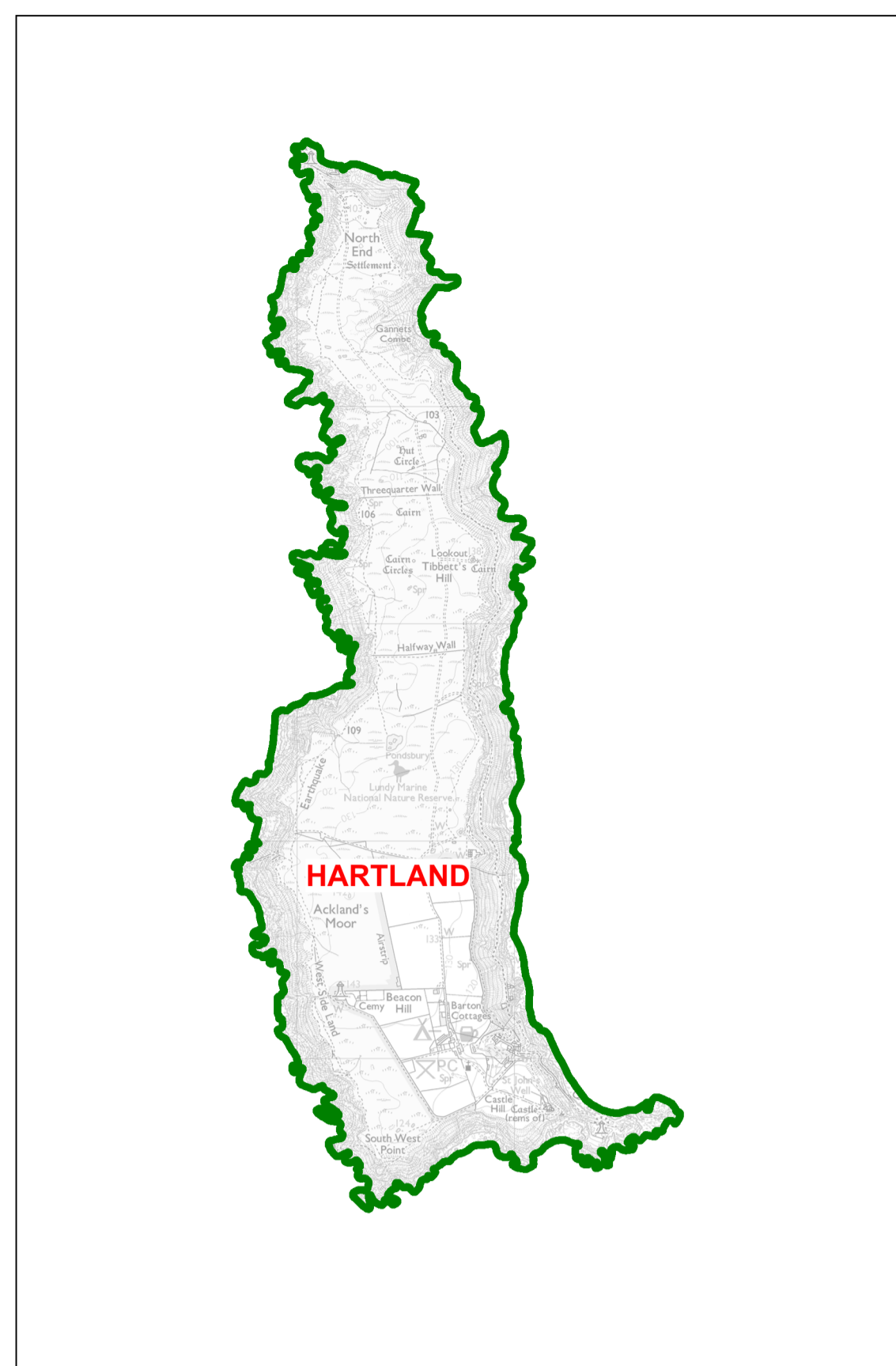


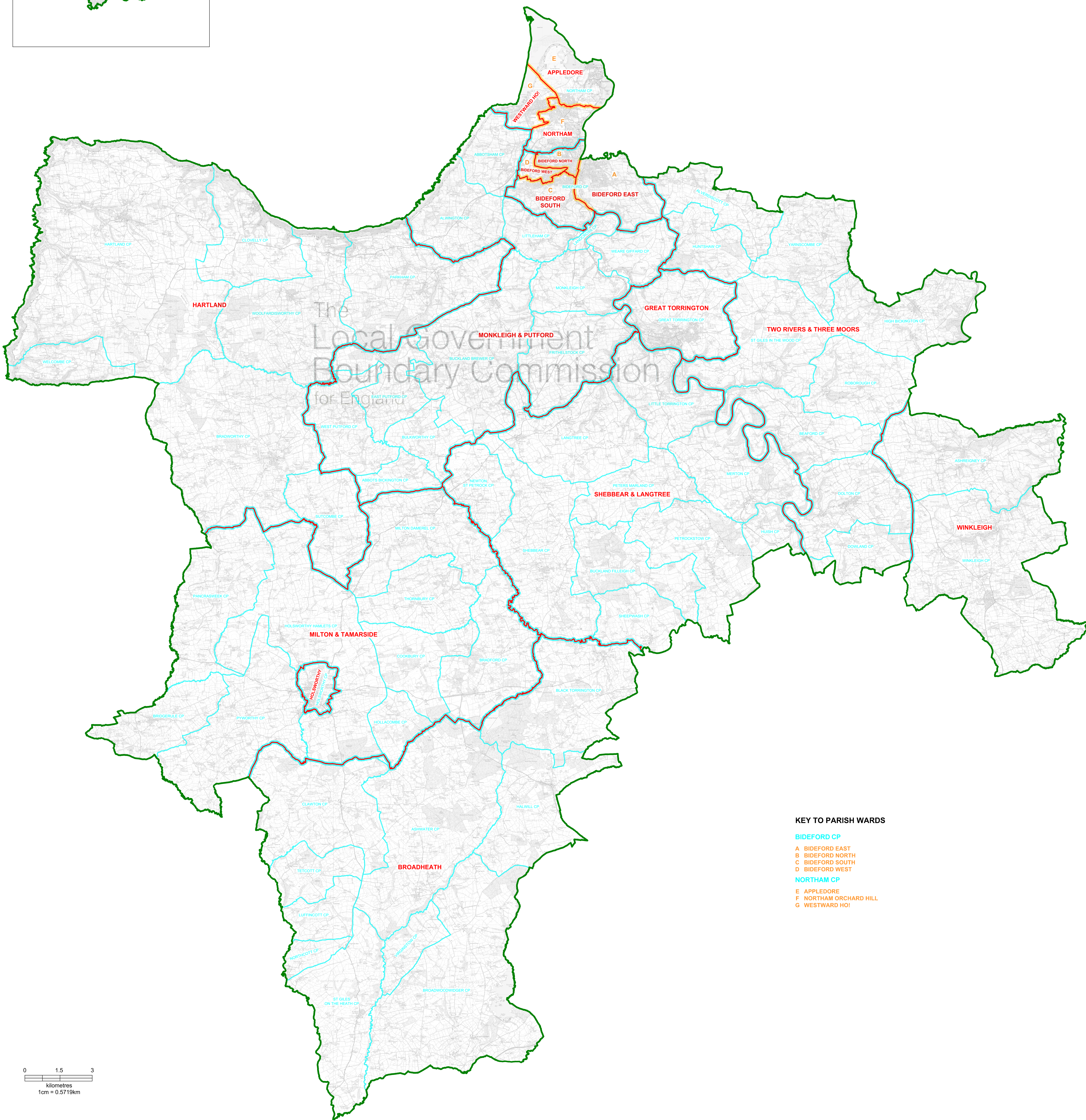
LUNDY ISLAND



THE LOCAL GOVERNMENT BOUNDARY COMMISSION FOR ENGLAND
ELECTORAL REVIEW OF TORRIDGE
 Final recommendations for ward boundaries in the district of Torrington January 2017
 Sheet 1 of 1

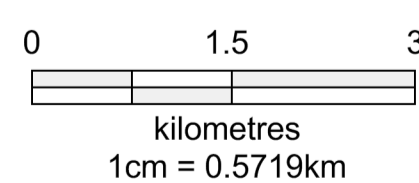
This map is based upon Ordnance Survey material with the permission of Ordnance Survey on behalf of the Controller of Her Majesty's Stationary Office © Crown copyright. Unauthorised reproduction infringes Crown copyright and may lead to prosecution or civil proceedings. The Local Government Boundary Commission for England GD19048926 2017.

Boundary alignments and names shown on the mapping background may not be up to date. They may differ from the latest Boundary information applied as part of this review.



KEY TO PARISH WARDS

- BIDEFORD CP
- A BIDEFORD EAST
- B BIDEFORD NORTH
- C BIDEFORD SOUTH
- D BIDEFORD WEST
- NORTHAM CP
- E APPLEDORE
- F NORTHAM ORCHARD HILL
- G WESTWARD HILL



KEY	
	DISTRICT COUNCIL BOUNDARY
	PARISH BOUNDARY
	PROPOSED WARD BOUNDARY COINCIDENT WITH PARISH BOUNDARY
	PROPOSED WARD BOUNDARY COINCIDENT WITH PROPOSED PARISH WARD BOUNDARY
	PROPOSED WARD NAME
	PARISH NAME