

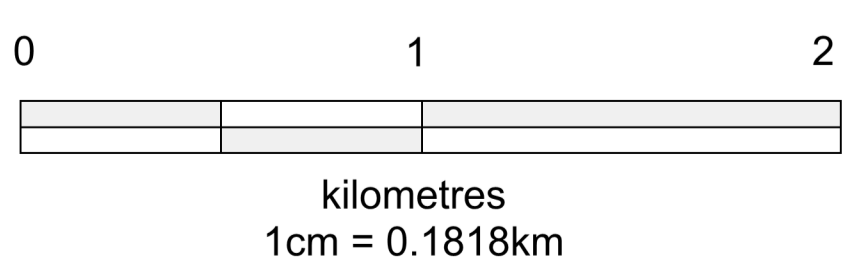
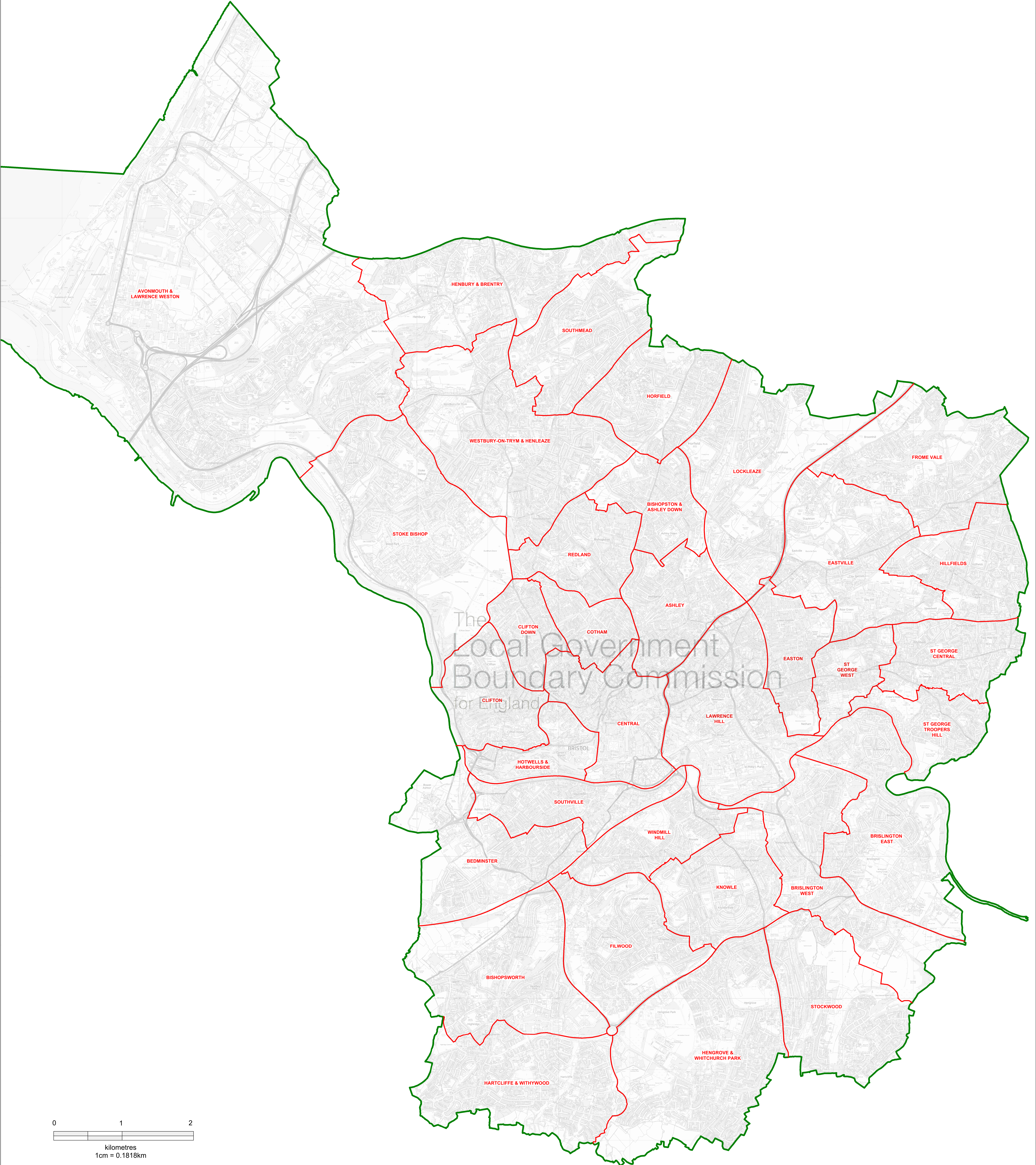
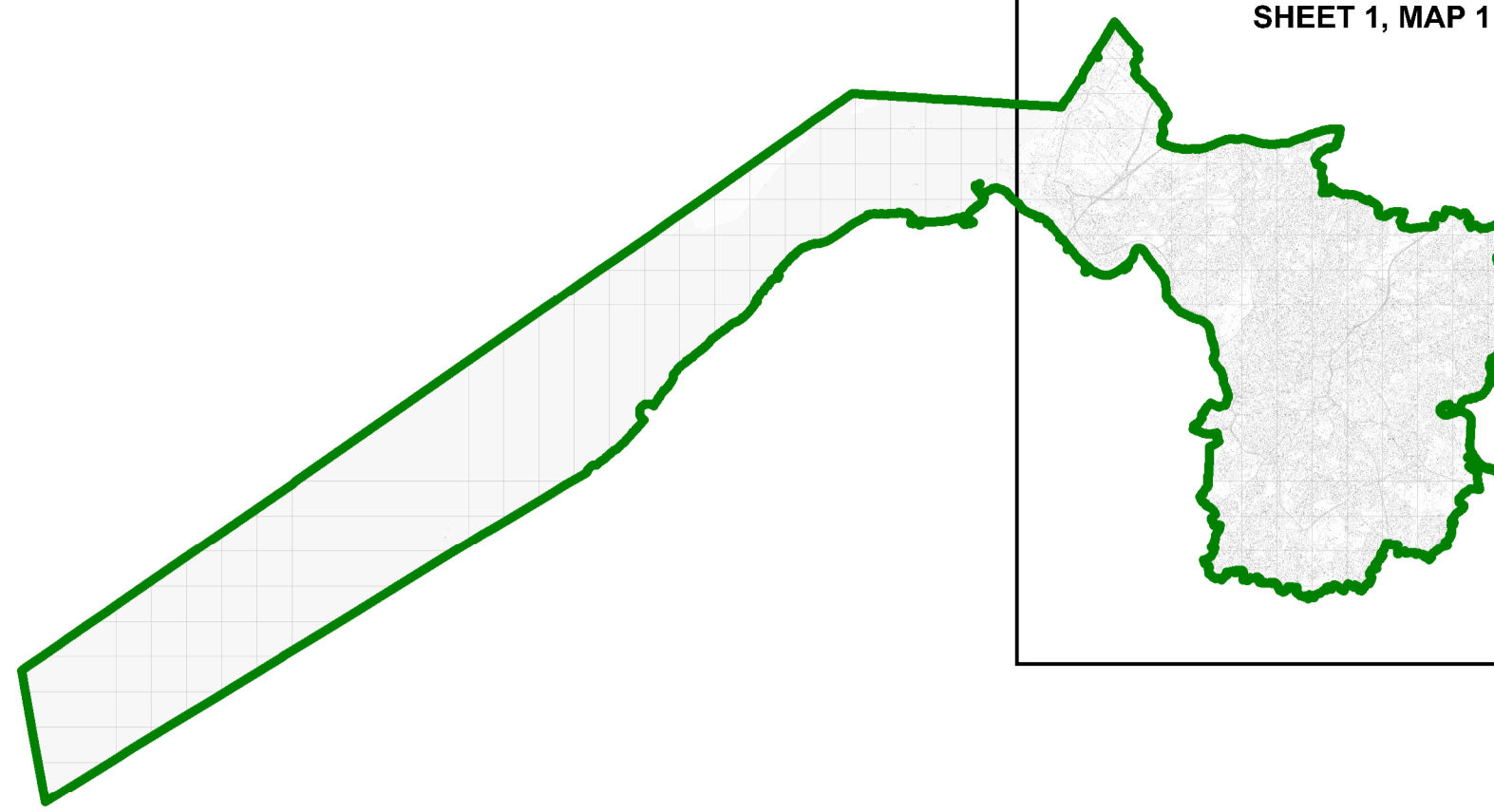
Map referred to in the Bristol (Electoral Changes) Order 2015
Sheet 1 of 1

This map is based upon Ordnance Survey material with the permission of Ordnance Survey on behalf of the Controller of Her Majesty's Stationery Office © Crown copyright.
Unauthorised reproduction infringes Crown copyright and may lead to prosecution or civil proceedings.
The Local Government Boundary Commission for England GD19046926 2015.

Boundary alignments and names shown on the mapping background may not be up to date. They may differ from the latest Boundary information applied as part of this review.

BRISTOL CITY COUNCIL AUTHORITY BOUNDARY

SHEET 1, MAP 1



KEY	
	CITY COUNCIL BOUNDARY
	WARD BOUNDARY
	WARD NAME